

Licensing Act 2003

Proposed
Saturation Area of the City Centre of Leicester

October 2004

Police Beats 1 to 11 in Leicester City Centre

Figure 1

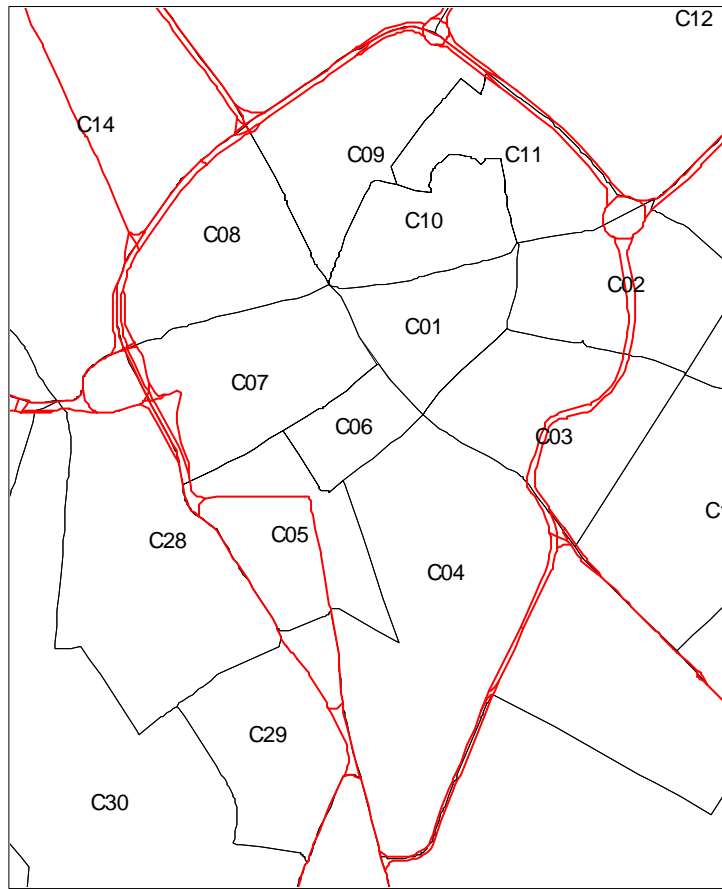
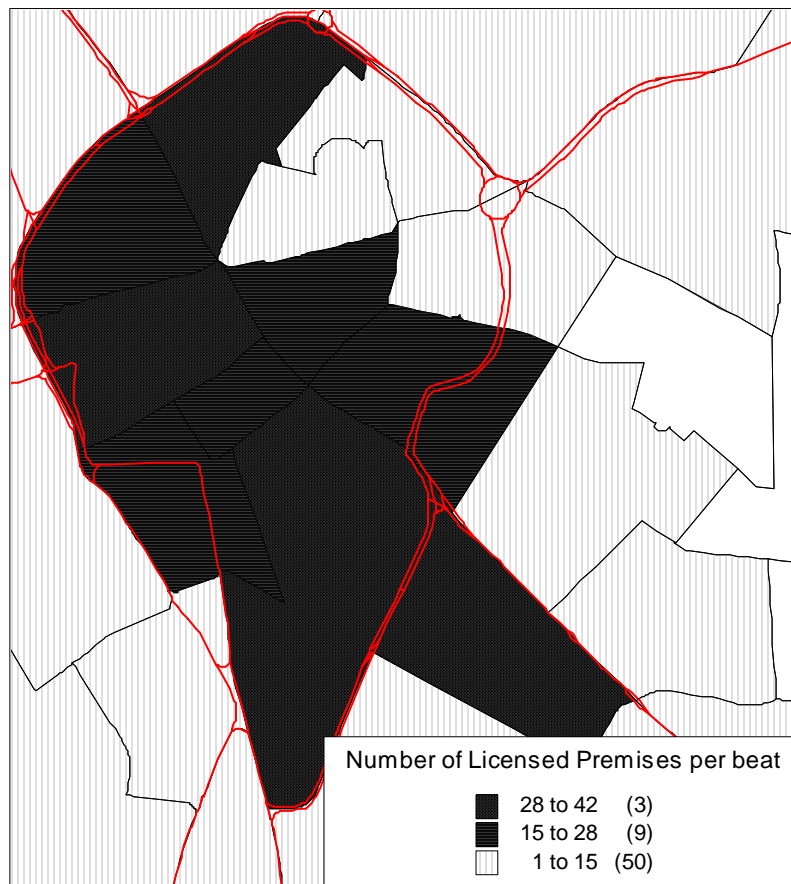


Figure 1 shows the Leicester City Centre by defined Police beat areas. There are 11 Beats making up the City centre of Leicester.

Concentration of the licensed premises in Leicester City Centre

Figure 2



This figure shows the concentration of licensed premises already within the police beats 1 to 11 in the City centre of Leicester.

Figure 2 indicated that there are high concentrations of licensed premises on beats: 4, 7, and 9. Similar concentrations are shown on neighbouring beats 1,5,6 and 8.

Number Of Assaults Incidents within Leicester per 100m Square Grid

Assault Incidents 2002/03

Figure 3

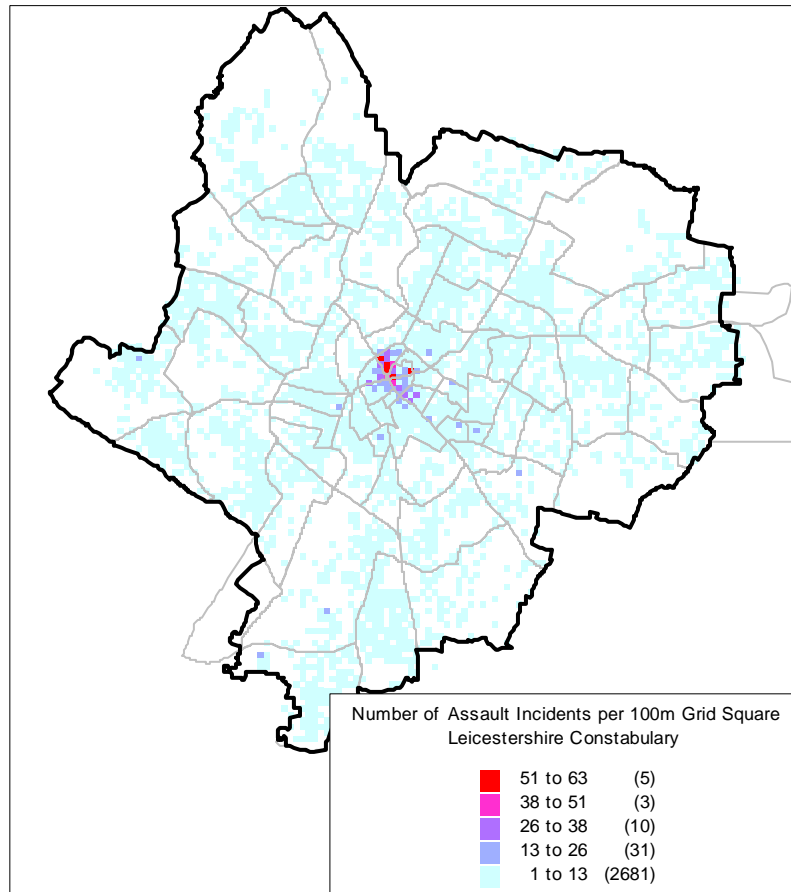
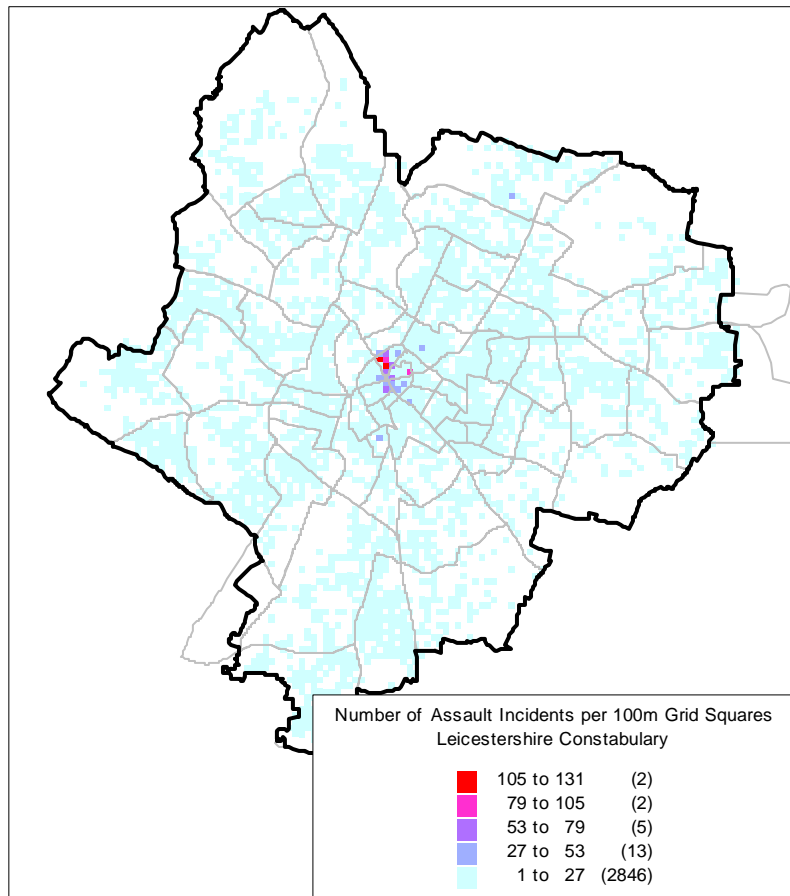


Figure 3 shows a plan of the Leicester City boundary overlaid with the number of assaults per 100 metres that took place during 2002/03.

The red squares indicate the highest number of assaults. These occur in the City centre of Leicester.

**Number Of Assaults Incidents within Leicester per 100m Square Grid
Assault Incidents 2003/04**

Figure 4



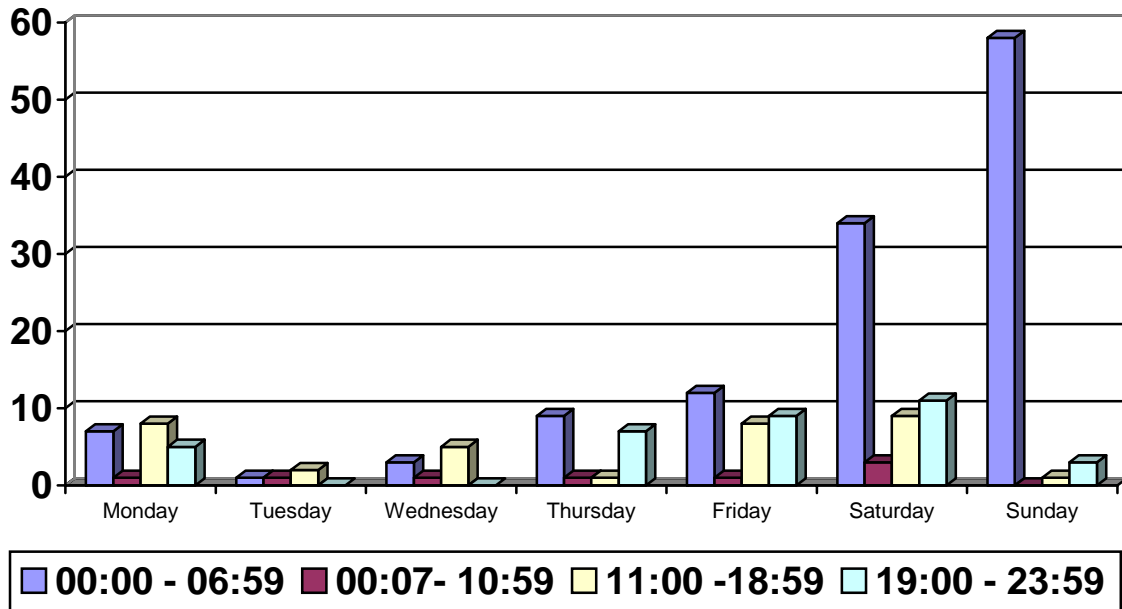
This plan is similar to figure 3 and shows the spread of assaults across the City of Leicester but for the last year 2003/04.

It again shows that the highest concentration of assaults take place in Leicester City Centre.

Assaults by day of week and time of day in beats 7, 8 and 9

(Two months data only Feb & Mar 2004)

Graph 1



Graph 1 plots out the day of the week and times of day when assaults occur on the 7, 8 and 9 beats.

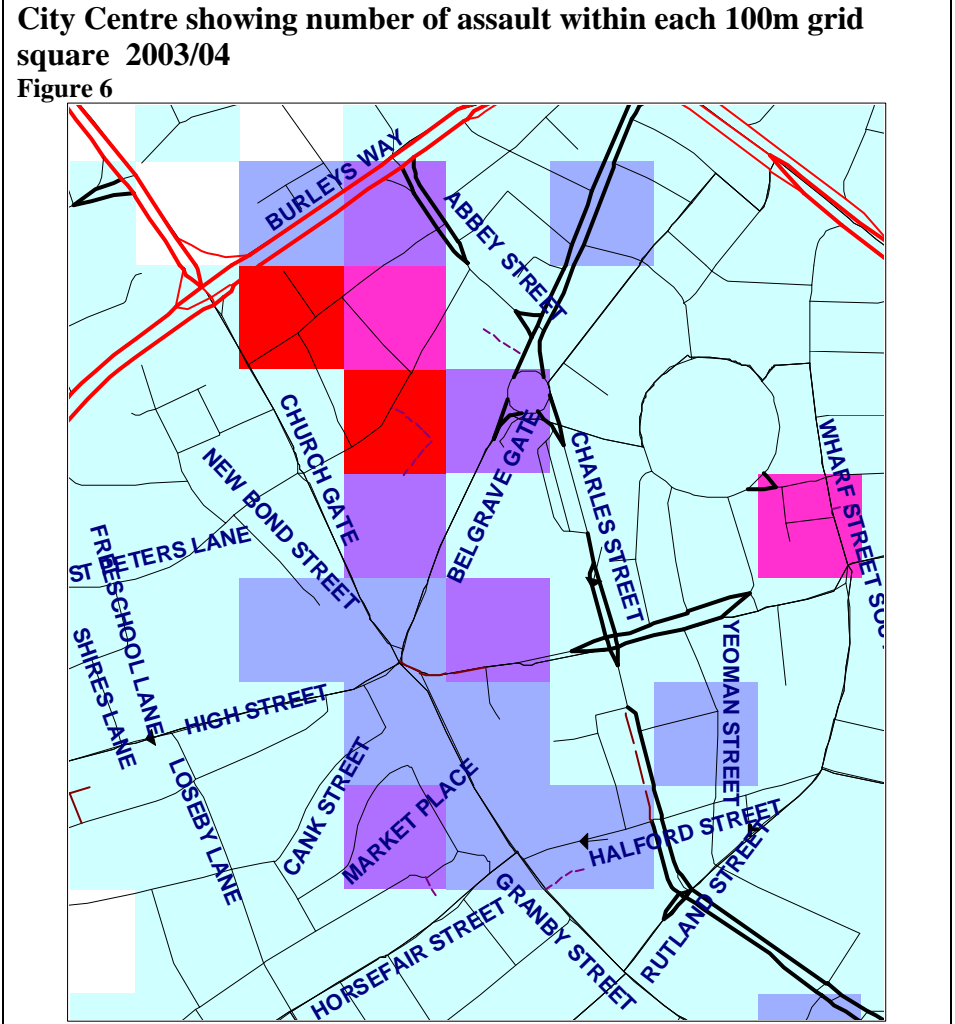
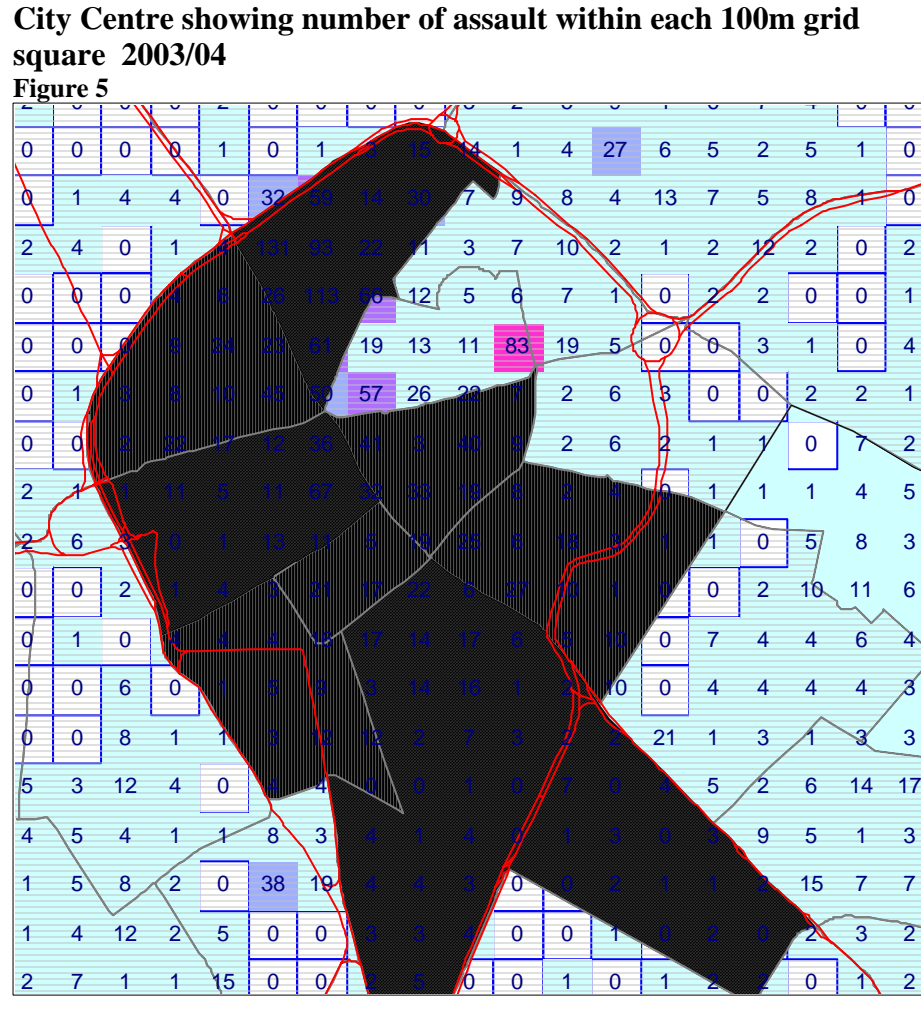
It shows that on most days of the week assaults occur in the evening and early hours of the morning. This is more prevalent as the weekend approaches and peaks From Friday evening into Sunday early morning.

Figure 5 shows an overlay of the concentration of licensed premises in the City Centre of Leicester, together with the highest volumes of assaults per 100 metres in 2003/04.

It can be seen that where there is a high number of licensed premises there are also a high number of assaults.

Figure 6 zooms into this hot spot area in order that street names can be identified.

Number Of Assaults Incidents in 2003/04 with number of Licensed Premises within each Beat



Proposed Saturation Area in Leicester City Centre

The following streets (both sides included) are the proposed boundary of a declared saturation area in the City of Leicester

Burleys Way
Vaughan Way
Causway lane
East Bond Street
St Peters Lane
Freeschool Lane
Shires Lane
High street
Carts Lane
Loseby Lane
Grey Friars
Berridge Street
Horesfair Street
Halford Street
Charles Street
Belgrave Gate